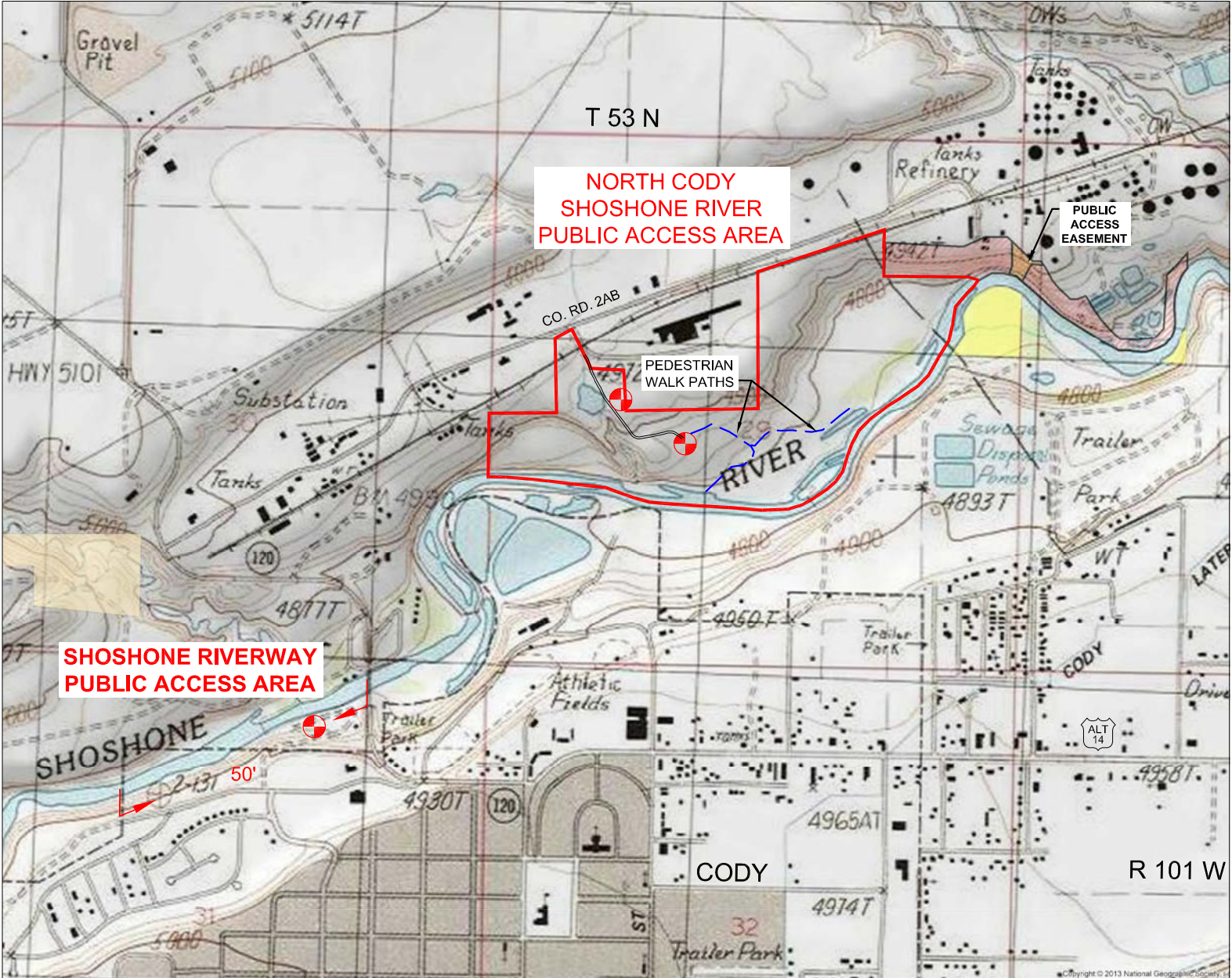








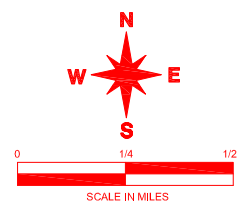


North Cody Shoshone River Public Access Area



-  PUBLIC ACCESS AREA BOUNDARY
-  BUREAU OF RECLAMATION
-  BUREAU OF LAND MANAGEMENT
-  OTHER FEDERAL LANDS

-  PRIVATE LANDS
-  PARKING AREA
-  PEDESTRIAN ACCESS FOR FISHING EXTENDS 50 FT. ABOVE HIGH WATER LINE BETWEEN ARROWS



© Copyright © 2013 National Geographic Society, Inc.