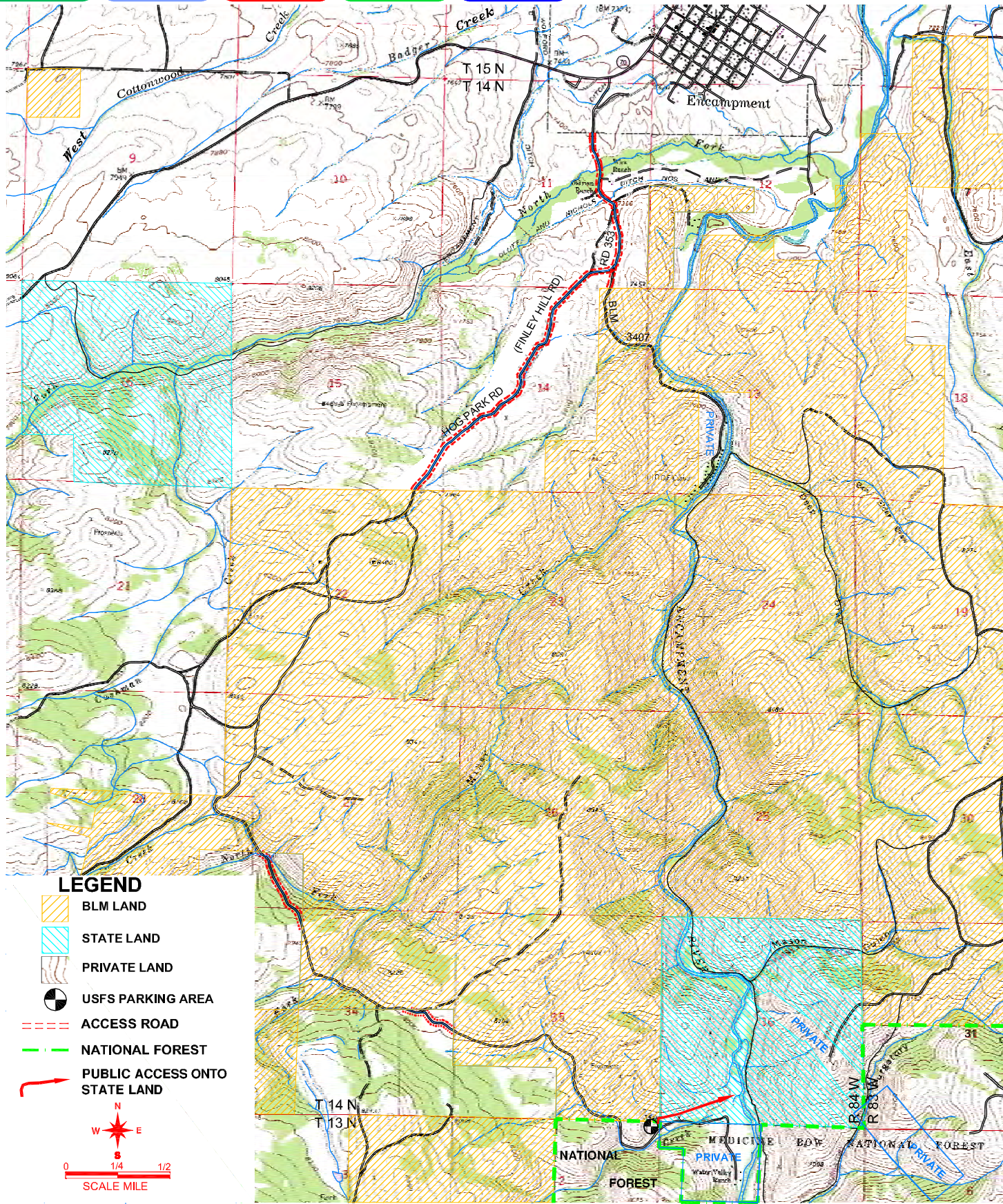










# Encampment River Public Access Area



## LEGEND

-  BLM LAND
  -  STATE LAND
  -  PRIVATE LAND
  -  USFS PARKING AREA
  -  ACCESS ROAD
  -  NATIONAL FOREST
  -  PUBLIC ACCESS ONTO STATE LAND
- 

SCALE MILE  
0 1/4 1/2