
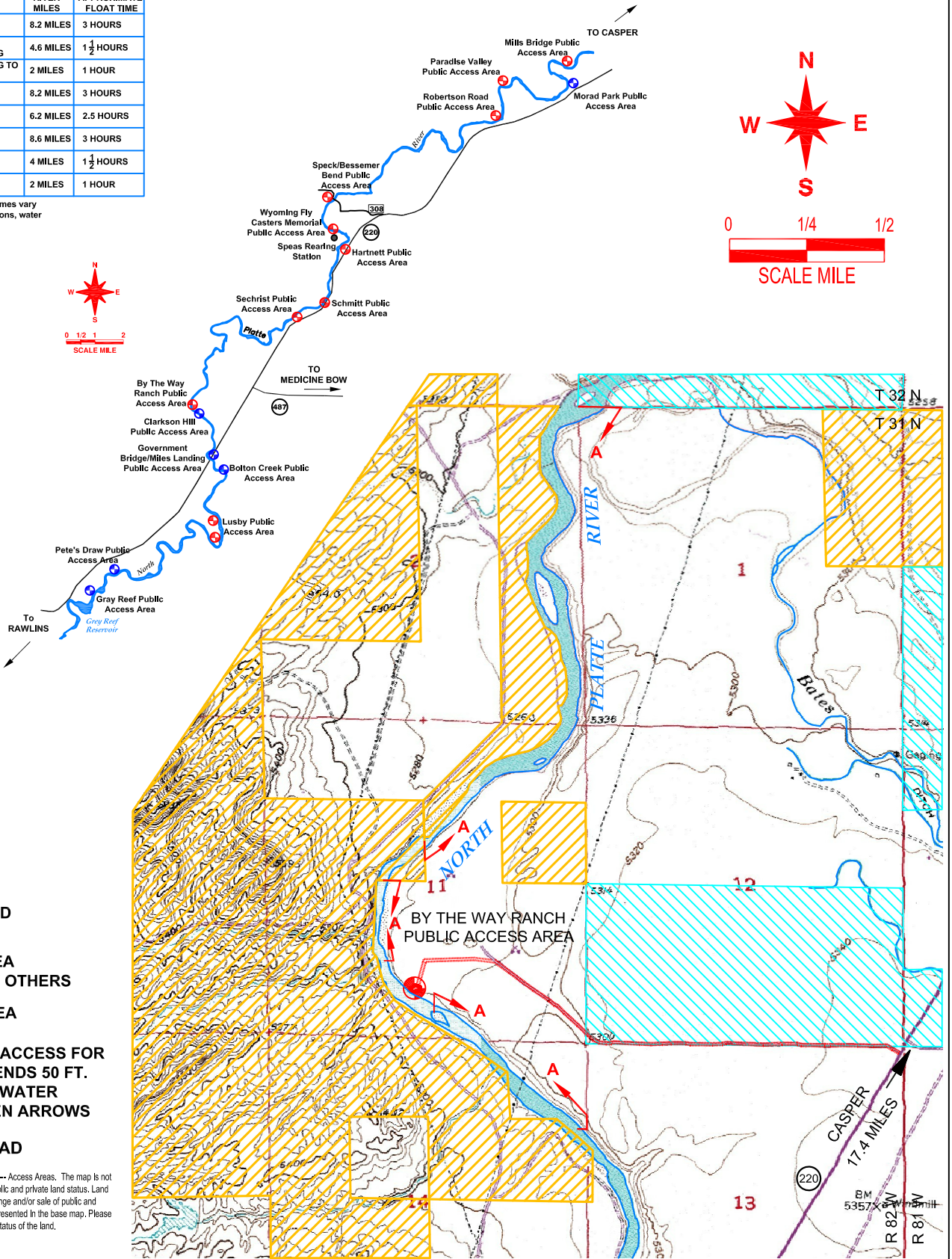
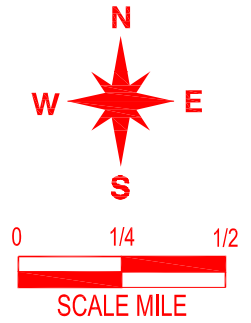


North Platte River - By The Way Ranch Public Access Area



ACCESS AREA	RIVER MILES	APPROXIMATE FLOAT TIME
GRAY REEF TO LUSBY	8.2 MILES	3 HOURS
LUSBY TO GOVERNMENT BRIDGE/MILES LANDING	4.6 MILES	1 1/2 HOURS
GOVERNMENT BRIDGE/MILES LANDING TO BY THE WAY RANCH	2 MILES	1 HOUR
BY THE WAY RANCH TO SECHRIST	8.2 MILES	3 HOURS
SECHRIST TO SPECK/BESSEMER BEND	6.2 MILES	2.5 HOURS
SPECK/BESSEMER BEND TO ROBERTSON ROAD	8.6 MILES	3 HOURS
ROBERTSON ROAD TO MORAD PARK	4 MILES	1 1/2 HOURS
MORAD PARK TO MILLS BRIDGE	2 MILES	1 HOUR

River miles are approximate. Floating times vary CONSIDERABLY due to weather conditions, water conditions and type of craft.



LEGEND

- BLM LAND
- STATE LAND
- PRIVATE LAND
- PARKING AREA MANAGED BY OTHERS
- PARKING AREA
- PEDESTRIAN ACCESS FOR FISHING EXTENDS 50 FT. ABOVE HIGH WATER LINE BETWEEN ARROWS
- ACCESS ROAD

The purpose of the map illustrated is to identify --- Access Areas. The map is not designed to provide accurate information on public and private land status. Land status is in a perpetual state of flux given exchange and/or sale of public and private lands. As a result, different than that represented in the base map. Please refer to the respective agencies for the current status of the land.