











Blacks Fork Public Access Area



LEGEND

-  PARKING AREA
-  STATE LAND
-  BLM LAND
-  PRIVATE LAND
-  PEDESTRIAN ACCESS FOR FISHING EXTENDS 50 FT. ABOVE HIGH WATER LINE BETWEEN ARROWS
-  PUBLIC ACCESS ROAD
-  WASATCH-CACHE NATIONAL FOREST BOUNDARY



0  1/2
SCALE MILE

